


10 LOTS OF LAND IN MILITARY LOT 1 JACKSON TWP. GUERNSEY CO. OHIO

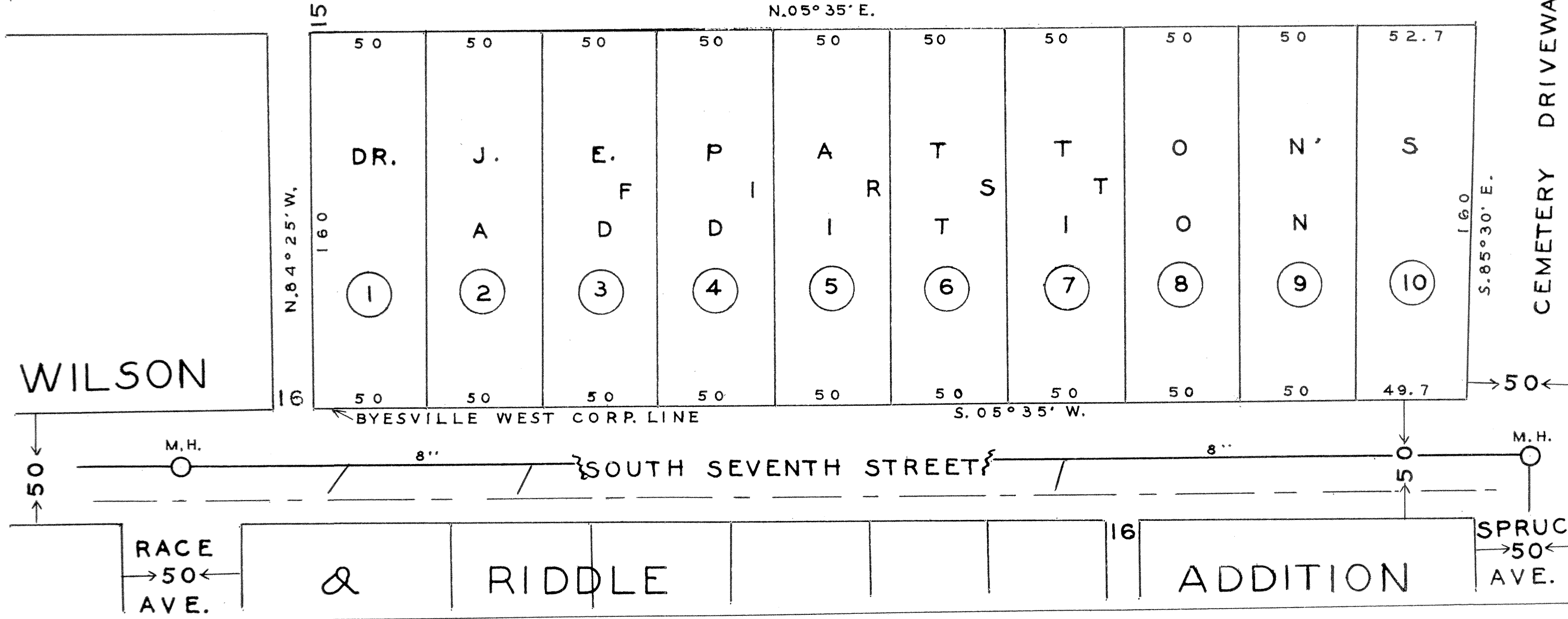
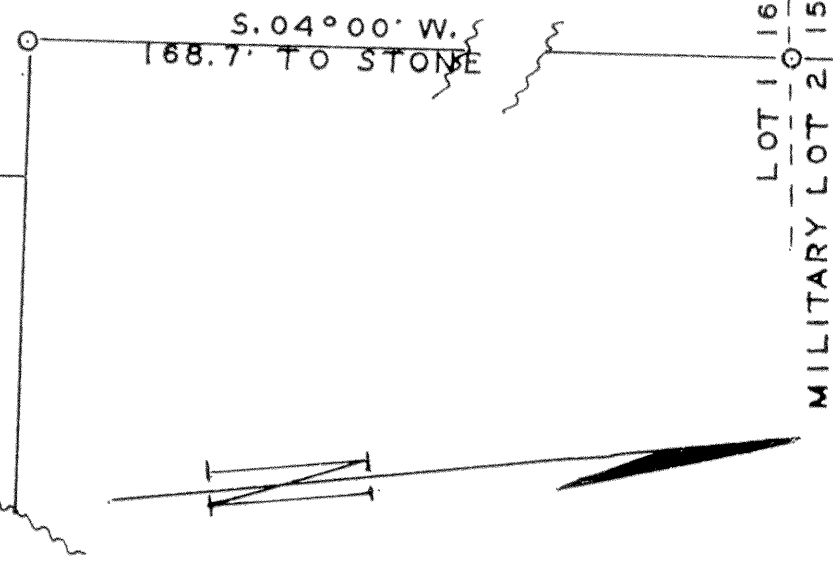
BEGINNING FOR A DESCRIPTION AT A POINT S. 04°00' W. 218.7 FT. & S. 85°30' E.
639 FT. FROM THE STONE AT THE N.W. CORNER OF MILITARY LOT 1.
THIS POINT IS THE N.E. CORNER OF THE SUB-DIVISION.

I HEREBY ACKNOWLEDGE THE MAKING OF THIS PLAT, AND DO
HEREBY DEDICATE THE ALLEY INCLUDED THEREON TO THE PUBLIC
USE FOREVER, AND IN WITNESS THEREOF I HEREUNTO SUBSCRIBE
MY NAME THIS 26TH DAY OF SEPT. 1947. DR. J. E. PATTON
ACKNOWLEDGED BEFORE ME A NOTARY THIS DAY 26 OF SEPT. 1947
MY COMMISSION EXPIRES 8/12/48

DRIVEWAY



MARGARET KIRKWOOD,
NOTARY PUBLIC



UNDER THE DIRECTION OF THE
PROPERTY OWNER DR. J. E. PATTON
I SURVEYED THE REAL ESTATE
SITUATED WITHIN THE BOUNDARIES
INDICATED BY THE LINES ON
THIS PLAT, & DIVIDED SAID REAL
ESTATE INTO LOTS, AND I, HEREBY
CERTIFY THIS PLAT AS A TRUE
& CORRECT REPRESENTATION OF
SAID SURVEY

SAM PATTON
REGISTERED ENG. OF OHIO
8122
SCALE 50.FT. 1. IN.

25803
FILED SEPT. 29, 1947 AT 9: A.M.
RECORDED OCT. 3, 1947.
VOL. 10 PAGE 31
ERNEST W. GREGG, RECORDER
GUERNSEY COUNTY, OHIO

FEE \$ 8.50 PD.

